

NOTICE!!

These documents have been scanned!

Do not place un-scanned documents beneath this notice!

Do not remove this notice from this file!

GPO Jacket No. 560-102
Print Order 61540
Rise Business Services, LLC
Job=AZ15 5/20/2019



Box Number= AZ15073



Claim Begin-End: AMC453822-AMC453822

1 Initial Receipt



AZ15073-10


AMC446336-AMC453881

United States Department of the Interior
Bureau of Land Management
 DIV OF LANDS, MINRLS & ENERGY
 ONE N CENTRAL AVE
 PHOENIX, AZ 85004 -4427
 Phone: 602-417-9200

Receipt

No: 4377780

Transaction #: 4495193	
Date of Transaction: 02/21/2019	
CUSTOMER:	
DEPT OF LAND TRANSFER INFORMATION 942 CALLE AMANECER STE B SAN CLEMENTE, CA 92673-6220 US	



LINE #	QTY	DESCRIPTION	REMARKS	UNIT PRICE	TOTAL
1	1.00	LOCATABLE MINERALS / MINING CLAIMS-NEW, UNADJUD, ONE OR MORE AUTH NOS / NEW MINING CLAIM PROCESSING FEE CASES: AMC453822/\$20.00		- n/a -	20.00
2	1.00	LOCATABLE MINERALS / MINING CLAIMS-NEW, UNADJUD, ONE OR MORE AUTH NOS / NEW MINING CLAIMS LOCATION FEE CASES: AMC453822/\$37.00		- n/a -	37.00
3	1.00	LOCATABLE MINERALS / MINING CLAIMS-NEW, UNADJUD, ONE OR MORE AUTH NOS / NEW MINING CLAIMS MAINTENANCE FEE CASES: AMC453822/\$155.00		- n/a -	155.00
TOTAL:					\$212.00

PAYMENT INFORMATION			
1	AMOUNT:	212.00	POSTMARKED: N/A
	TYPE:	CHECK	RECEIVED: 02/20/2019
	CHECK NO:	10174	
	NAME:	DEPT OF LAND TRANSFER INFORMATION 942 CALLE AMANECER BLDG A SAN CLEMENTE CA 92673-6220 US	

REMARKS

This receipt was generated by the automated BLM Collections and Billing System and is a paper representation of a portion of the official electronic record contained therein.

NOTICE!!

These documents have been scanned!

Do not place un-scanned documents beneath this notice!

Do not remove this notice from this file!

GPO Jacket No. 560-102
Print Order 61540
Rise Business Services, LLC
Job=AZ15 5/20/2019



Box Number= AZ15073



Claim Begin-End: AMC453822-AMC453822

2 Correspondence



AZ15073-10

AMC446336-AMC453881

**NO
DOCUMENTS
FOUND**

NO DOCUMENTS FOUND
NO DOCUMENTS FOUND

NOTICE!!

These documents have been scanned!

Do not place un-scanned documents beneath this notice!

Do not remove this notice from this file!

GPO Jacket No. 560-102
Print Order 61540
Rise Business Services, LLC
Job=AZ15 5/20/2019



Box Number= AZ15073



Claim Begin-End: AMC453822-AMC453822

3 Transfers



AZ15073-10

AMC446336-AMC453881



DEPARTMENT OF LAND TRANSFER INFORMATION

PROTECTING AMERICA'S RESOURCES

TEL 949.361.6618
FAX 949.366.9945

WWW.LANDTRANSFER.US.COM
942 CALLE AMANECER SUITE A
SAN CLEMENTE, CA 92673

453363
453822

452241

RECEIVED
BLM AZ STATE OFFICE
2019 MAR 11 P 2:55
PHOENIX, ARIZONA

July 13, 17

Bureau of Land Management
Arizona State Office
One North Central Avenue
Suite 800
Phoenix, AZ 85004-4427

RE: Mining Claim Change of Ownership/Quitclaim Deed to be processed

To Whom It May Concern:

Enclosed, please find a Mining Claim Change of Ownership Requests in the form of Legal Quitclaim Deed to be processed.

Also attached you will find my check for payment in the amount of **\$60.00** for the processing of this Quitclaim Deed.

Should you need any additional information, please do not hesitate to call on me.

Warmest Regards,

Recording Department
949.361.6618

ENTERED
MAR 19 2019
BY: RAM

RECORDING REQUESTED BY:

(Mail recording to;)

Department of Land Transfer
Information Inc.
942 Calle Amanecer Suite B
San Clemente, CA
92673

FOR RECORDER'S USE


UNPATENTED MINING CLAIM QUITCLAIM DEED

NOTICE IS HEREBY GIVEN that Department of Land Transfer Information, Inc., a Wyoming Corporation whose current mailing address is 942 Calle Amanecer, Suite B, San Clemente, CA 92673 (collectively, "GRANTOR"), in consideration of money received and other good and valuable consideration, do hereby remise, release and forever quitclaim to; Gateway Gold & Minerals, Inc., whose mailing address is 4440 S. Piedras Drive Suite 136 San Antonio, TX 78228 (collectively, "Grantee"), all rights, title and interest of Grantor, in and to the following mining claim; The **NEW RIVER MINE** lode mining claim, **AMC453364**. The general course of this claim is North and South and it is situated in the SE Quarter of Section 20, Township 7N, Range 16W, Gila Salt River Meridian, La Paz County, Arizona. This claim is 600 feet in width and 1,500 feet in length. This claim runs from the location monument on which this location notice is posted approximately 1,200 feet in a Northerly direction to the North end line and approximately 300 feet in a Southerly direction to the South end line. This claim is marked by four (4) monuments, one at each corner of the claim. Additionally, there are two (2) end-line markers on each side of the center of the claim. All markers are 4" x 4" wooden posts that are buried 1.5' in the ground and protrude 4.5' above the ground embossed with the name of the claim and its location in relation to the claim. The location monument on which this notice is posted is situated within Section 20, Township 7N, Range 16W, Gila Salt River Meridian, La Paz County Arizona and this claim encompasses portions of the following quarter section (s), Township (s) and Range (s); SW 1/4 of SE 1/4 and NW 1/4 of SE 1/4 of Section 20, T7N, R16W, Gila Salt River Meridian, La Paz County Arizona. The locality of this claim with reference to some natural object or permanent monument and additional information (if any) concerning its locality are as follows: SE corner of this claim is 0 feet north and 2,040 feet west of the SW corner of Section 20, T7N, R16W.

Exempt per code A.R.S. 11-1134 A6

IN WITNESS WHEREOF, this Mining Claim Quitclaim Deed is executed on February 7, 2019:

DEPARTMENT OF LAND TRANSFER INFORMATION, INC.



Steven L. Cyros, President
Authorized Officer for DEPARTMENT OF LAND TRANSFER INFORMATION, INC.


A notary public or other officer completing this certificate verifies only the identity of the individual who signed the document to which this certificate is attached, and not the truthfulness, accuracy, or validity of that document.


ACKNOWLEDGMENT
STATE OF CALIFORNIA
COUNTY OF ORANGE, SS:

On February 7, 2019, before me, Andrew Manuel Rodriguez, notary public, personally appeared Steven L. Cyros, who proved to me on the basis of satisfactory evidence to be the person(s) whose names(s) is/are subscribed to the within instrument and acknowledged to me that he/she/they executed the same in his/her/their authorized capacity(ies), and that but his/her/their signatures(s) on the instrument the person(s), or the entity upon behalf of which the person(s) acted, executed the instrument.

I certify under PENALTY OF PERJURY under the laws of State of California that the foregoing paragraph is true and correct.

WITNESS my hand and official seal.

Signature  (SEAL)



RECEIVED
BLM STATE OFFICE
2019 MAR 11 P 2:55
PHOENIX, ARIZONA

4396024

RECORDING REQUESTED BY:

(Mail recording to;)

Wrifton Graham and William Graham
33 W. Battle Creek Street
Galesburg, MI
49053

FOR RECORDER'S USE


UNPATENTED MINING CLAIM QUITCLAIM DEED

NOTICE IS HEREBY GIVEN that Department of Land Transfer Information, Inc., a Wyoming Corporation whose current mailing address is 942 Calle Amanecer, Suite B, San Clemente, CA 92673 (collectively, "GRANTOR"), in consideration of money received and other good and valuable consideration, do hereby remise, release and forever quitclaim to; Wrifton Graham and William Graham, whose mailing address is 33 W. Battle Creek Street Galesburg, MI 49053 (collectively, "Grantee"), all rights, title and interest of Grantor, in and to the following mining claim; The **WAR EAGLE MINE** lode mining claim, **AMC453822**. The general course of this claim is East and West, and it is situated in the NW quarter of Section 15, Township 4 North, Range 13 West, Gila-Salt River Meridian, La Paz County, Arizona. This claim is 1,500 feet in length and 600 feet in width. This claim runs from the location monument on which this location notice is posted approximately 1,200 feet in a westerly direction to the west end line and approximately 300 feet in an easterly direction to the east end line. This claim is marked by four (4) monuments, one at each corner of the claim. Additionally, there are two (2) end-line markers on each side of the center of the claim. All markers are 4" x 4" wooden posts that are buried 1.5' in the ground and protrude 4.5' above the ground embossed with the name of the claim and its location in relation to the claim. The location monument on which this notice is posted is situated within Section 15, Township 4N, Range 13W, Gila-Salt River Meridian, La Paz County Arizona and this claim encompasses portions of the following quarter section (s), Township (s) and Range (s); SE 1/4 of NW 1/4 and SW 1/4 of NW 1/4 of Section 15, T4N, R13W Gila-Salt River Meridian, La Paz County, Arizona. The locality of this claim with reference to some natural object or permanent monument and additional information (if any) concerning its locality are as follows: NW corner of this claim is 1,320 Feet South and 0 Feet East of the NW corner of Section 15, T4N, R13W.

Exempt per code A.R.S. 11-1134 A6

IN WITNESS WHEREOF, this Mining Claim Quitclaim Deed is executed on February 6, 2019:

DEPARTMENT OF LAND TRANSFER INFORMATION, INC.



Steven L. Cyros, President
Authorized Officer for DEPARTMENT OF LAND TRANSFER INFORMATION, INC.


A notary public or other officer completing this certificate verifies only the identity of the individual who signed the document to which this certificate is attached, and not the truthfulness, accuracy, or validity of that document.


ACKNOWLEDGMENT
STATE OF CALIFORNIA
COUNTY OF ORANGE, SS:

On February 6, 2019, before me, Andrew Manuel Rodriguez, notary public, personally appeared Steven L. Cyros, who proved to me on the basis of satisfactory evidence to be the person(s) whose names(s) is/are subscribed to the within instrument and acknowledged to me that he/she/they executed the same in his/her/their authorized capacity(ies), and that but his/her/their signatures(s) on the instrument the person(s), or the entity upon behalf of which the person(s) acted, executed the instrument.

I certify under PENALTY OF PERJURY under the laws of State of California that the foregoing paragraph is true and correct.

WITNESS my hand and official seal.

Signature  (SEAL)



RECEIVED
MAR 11 P 2:58
PHOENIX, ARIZONA

RECORDING REQUESTED BY:

(Mail recording to;)

Department of Land Transfer Information, Inc.

942 Calle Amanecer, Suite B

San Clemente, CA

92673

FOR RECORDER'S USE

UNPATENTED MINING CLAIM QUITCLAIM DEED

NOTICE IS HEREBY GIVEN that Department of Land Transfer Information, Inc., a Wyoming Corporation whose current mailing address is 942 Calle Amanecer, Suite B, San Clemente, CA 92673 (collectively, "GRANTOR"), in consideration of money received and other good and valuable consideration, do hereby remise, release and forever quitclaim to; Michael Swearingen, whose mailing address is 15091 Austin Road Willis, TX 77378 (collectively, "Grantee"), all rights, title and interest of Grantor, in and to the following mining claim; The UNION MINE lode mining claim, AMC452242. The general course of this claim is east and west and it is situated in the SE Quarter of Section 31, T15N, R12W, Gila-Salt River Meridian, Mohave County, Arizona. This claim is 1,500 feet in length and 600 feet in width. This claim runs from the location monument on which this location notice is posted approximately 1,200 feet in a westerly direction to the west end line and approximately 300 feet in an easterly direction to the east end line. This claim is marked by four (4) monuments, one at each corner of the claim. Additionally, there are two (2) end-line markers on each side of the center of the claim. All markers are 4" x 4" wooden posts that are buried 1.5' in the ground and protrude 4.5' above the ground embossed with the name of the claim and its location in relation to the claim. The location monument on which this notice is posted is situated within Section 31, Township 15N, Range 12W, Gila-Salt River Meridian, Mohave County, Arizona and this claim encompasses portions of the following quarter section (s), Township (s) and Range (s); SW 1/4 of SE 1/4 and SE 1/4 of SE 1/4, Section 31, T15N, R12W. The locality of this claim with reference to some natural object or permanent monument and additional information (if any) concerning its locality are as follows: SW corner of this claim is 407 feet north and 2,578 feet east of the SW corner of T15N, R12W, Gila-Salt River Meridian, Mo-have County, Arizona.

Exempt per code A.R.S. 11-1134 A6

IN WITNESS WHEREOF, this Mining Claim Quitclaim Deed is executed on January 12, 2019:

DEPARTMENT OF LAND TRANSFER INFORMATION, INC.

[Signature]
Steven L. Cyros, President

Authorized Officer for DEPARTMENT OF LAND TRANSFER INFORMATION, INC.

A notary public or other officer completing this certificate verifies only the identity of the individual who signed the document to which this certificate is attached, and not the truthfulness, accuracy, or validity of that document.


ACKNOWLEDGMENT
STATE OF CALIFORNIA
COUNTY OF ORANGE, SS:

On January 12, 2019, before me, Andrew Manuel Rodriguez, notary public, personally appeared Steven L. Cyros, who proved to me on the basis of satisfactory evidence to be the person(s) whose names(s) is/are subscribed to the within instrument and acknowledged to me that he/she/they executed the same in his/her/their authorized capacity(ies), and that but his/her/their signatures(s) on the instrument the person(s), or the entity upon behalf of which the person(s) acted, executed the instrument.

I certify under PENALTY OF PERJURY under the laws of State of California that the foregoing paragraph is true and correct.

WITNESS my hand and official seal.

Signature *[Signature]* (SEAL)



RECEIVED
COUNTY CLERK OFFICE
PHOENIX, ARIZONA
MAR 11 P 2:59

UNION MINE
TRANSF ALREADY
PROCESSED 4324724

recycle - again. This envelope is made from post-consumer waste.

PRIORITY MAIL

- DATE OF DELIVERY SPECIFIED*
 - USPS TRACKING™ INCLUDED*
 - INSURANCE INCLUDED*
 - PICKUP AVAILABLE
- * Domestic only

WHEN USED INTERNATIONALLY, A CUSTOMS DECLARATION LABEL MAY BE REQUIRED.

PHOENIX, ARIZONA
2019 MAR 1

RECEIVED
AZ STATE OFFICE
PHOENIX, ARIZONA
OD: 12.5 x 9.5

VISIT US AT USPS.COM®
ORDER FREE SUPPLIES ONLINE



RECEIVED
OFFICE OF
2019 MAR 1
PHOENIX, ARIZONA

	UNITED STATES POSTAL SERVICE®	www.paypal.com
P	US POSTAGE PAID Pinney Bowes ComBaaS/Price Flat Rate Envelope 024P0007617929	
	03/07/2019 From 92673	
PRIORITY MAIL 2-DAY™		
Department of Land Transfer Information, 942 Calle Amanecer, Suite A San Clemente CA 92673		
	C041	0006
AZ BLM STATE OFFICE 1 N Central Ave Ste 800 Phoenix AZ 85004-4427		
USPS TRACKING # 9405 8096 9993 9774 4264 43		

This packaging is the property of the U.S. Postal Service® and is provided solely for use in sending Priority Mail® shipments. Misuse may be a violation of federal law. This packaging is not for resale. EPIAF © U.S. Postal Service, July 2013; All rights reserved.

United States Department of the Interior
Bureau of Land Management
 DIV OF LANDS, MINRLS & ENERGY
 ONE N CENTRAL AVE
 PHOENIX, AZ 85004 -4427
 Phone: 602-417-9200

Receipt

No: 4396024

Transaction #: 4514129	
Date of Transaction: 03/12/2019	
CUSTOMER:	
DEPARTMENT OF LAND TRANSFER 942 CALLE AMANECER STE B SAN CLEMENTE, CA 92673-6220 US	

LINE #	QTY	DESCRIPTION	REMARKS	UNIT PRICE	TOTAL
1	1.00	LOCATABLE MINERALS / MINING CLAIMS- NOT NEW-UNADJUD, ONE AUTH NO. ONLY / MINING CLAIM MONEY RECEIVED CASES: AMC453364/\$60.00	TRF/4	- n/a -	60.00
TOTAL:					\$60.00

PAYMENT INFORMATION			
1	AMOUNT:	60.00	POSTMARKED: N/A
	TYPE:	CHECK	RECEIVED: 03/11/2019
	CHECK NO:	10238	
	NAME:	DEPARTMENT OF LAND TRANSFER 942 CALLE AMANECER STE B SAN CLEMENTE CA 92673-6220 US	

REMARKS

This receipt was generated by the automated BLM Collections and Billing System and is a paper representation of a portion of the official electronic record contained therein.

**NO
DOCUMENTS
FOUND**

NO DOCUMENTS FOUND
NO DOCUMENTS FOUND

NOTICE!!

These documents have been scanned!

Do not place un-scanned documents beneath this notice!

Do not remove this notice from this file!

GPO Jacket No. 560-102
Print Order 61540
Rise Business Services, LLC
Job=AZ15 5/20/2019



Box Number= AZ15073



Claim Begin-End: AMC453822-AMC453822

4 Annual Filings



AZ15073-10

AMC446336-AMC453881

DEPARTMENT OF THE INTERIOR
BUREAU OF LAND MANAGEMENT
MINING CLAIMS

Run Date/Time: 9/5/2019

MC Maintenance Fees Paid Through the BLM Pay Portal
(by Date Paid)

Page 299 Of 521

CBS Receipt: 4548081

Printed For Lead File # AMC453822

Agency Tracking ID: 1567114382

Assessment Year: 2020

Paid On: 8/29/2019

Number of BLM Serial Nr: 1

Total Amount Paid: \$165.00

Claim Name	BLM Serial No	Lead File No	Amount Paid
WAR EAGLE MINE	AMC453822	AMC453822	\$165.00

United States Department of the Interior
Bureau of Land Management
 BUSINESS & SUPPORT SVCS DIV
 ONE N CENTRAL AVE SUITE 800
 PHOENIX, AZ 85004 -4427
 Phone: 602-417-9200

Receipt

No: 4548081

Transaction #: 4669111	
Date of Transaction: 08/29/2019	
CUSTOMER:	
SUSAN GRAHAM 33 W BATTLE CREEK ST GALESBURG, MI 49053 US	

LINE #	QTY	DESCRIPTION	REMARKS	UNIT PRICE	TOTAL
1	1.00	LOCATABLE MINERALS / MINING CLAIMS- NOT NEW-UNADJUD, ONE AUTH NO. ONLY / MINING CLAIM MONEY RECEIVED CASES: AMC453822/\$165.00		- n/a -	165.00
TOTAL:					\$165.00

PAYMENT INFORMATION			
NOTE: Items will appear on credit card statement as "BLM O Mining Claim".			
1	AMOUNT:	165.00	POSTMARKED: N/A
	TYPE:	CREDIT CARD	RECEIVED: 08/29/2019
	NAME:	SUSAN GRAHAM 33 W BATTLE CREEK ST GALESBURG MI 49053 US	
	CARD NO:	XXXXXXXXXXXX9435	AUTH CODE: 073401
	NAME ON CARD:	SUSAN GRAHAM	
	SIGNATURE:	INTERNET	

REMARKS

This receipt was generated by the automated BLM Collections and Billing System and is a paper representation of a portion of the official electronic record contained therein.

NOTICE!!

These documents have been scanned!

Do not place un-scanned documents beneath this notice!

Do not remove this notice from this file!

GPO Jacket No. 560-102
Print Order 61540
Rise Business Services, LLC
Job=AZ15 5/20/2019



Box Number= AZ15073



Claim Begin-End: AMC453822-AMC453822

5 Miscellaneous



AZ15073-10

AMC446336-AMC453881

**NO
DOCUMENTS
FOUND**

NO DOCUMENTS FOUND
NO DOCUMENTS FOUND

NOTICE!!

These documents have been scanned!

Do not place un-scanned documents beneath this notice!

Do not remove this notice from this file!

GPO Jacket No. 560-102
Print Order 61540
Rise Business Services, LLC
Job=AZ15 5/20/2019



Box Number= AZ15073



Claim Begin-End: AMC453822-AMC453822

6 Location Notices-Amendments and Supporting Documents



AZ15073-10

AMC446336-AMC453881

MINING CLAIM STATUS REPORT

Data Entered: 2/28/19

MTP Checked By: _____
GEO Checked By: _____

LEAD SERIAL NUMBER: AMC 453822 thru AMC _____

NUMBER OF CLAIMS & TYPE:

- 1 LODE
- _____ PLACER
- _____ ASSOCIATION PLACER
- _____ MILL SITE
- _____ TUNNEL SITE

CHARGES:

Processing Fee @ \$20 = \$ 20

Location Fee @ \$37 = \$ 37

Maintenance Fee @ \$155 = \$ 155

Add'l Maint Fee for Assoc Placer = \$ _____

SUBTOTAL \$ _____

Other Fees \$ _____

Other Fees \$ _____

TOTAL \$ _____

TOTAL ACREAGE: _____ Per Claim
(Placer Only)

NUMBER OF LOCATORS: 1

DOCUMENTS RECEIVED VIA: Over-the-Counter [] Mail [] TIMELY FILED: Yes [] No []

LEGAL DESCRIPTION: T 4N R 13W SEC 15

T _____ R _____ SEC _____

T _____ R _____ SEC _____

T _____ R _____ SEC _____

T _____ R _____ SEC _____

BLM [] FOREST SERVICE [] SUBJ TO PL 359: Yes [] No []
WILDERNESS AREA []

SPLIT ESTATE: N/A [] SX [] PX [] OTHER []
SRHA [] Was proper Notice filed if located on SHRA Land? Yes [] No []

RECONVEYED MINERALS ON BLM LAND REQUIRE OPENING ORDER FROM 1944 TO 1993:
Open to Entry On _____ N/A []

COMMENTS/STATUS: VOID [] PARTIALLY VOID [] PVT MINERALS [] WITHDRAWN LANDS []
OTHER []

[] Claimant acknowledges that portions of the following claim(s) site(s) may be void or voidable.

Printed Name of Claimant _____ Signature of Claimant _____

*****FINAL ADJUDICATION*****

DATE _____ INITIALS _____

AMC 453822

RECORDING REQUESTED BY:
(Mail recording to;)
Department of Land
Transfer Information, Inc.
942 Calle Amanecer, Suite B
San Clemente, CA 92673

FOR RECORDER'S USE

LOCATION NOTICE FOR LODE MINING CLAIM

NOTICE IS HEREBY GIVEN that the **WAR EAGLE MINE** lode mining claim has been located by Department of Land Transfer Information, Inc., a Wyoming Corporation whose current mailing address is 942 Calle Amanecer, Suite B, San Clemente, CA 92673.

The general course of this claim is East and West, and it is situated in the NW quarter of Section 15, Township 4 North, Range 13 West, Gila-Salt River Meridian, La Paz County, Arizona.

This claim is 1,500 feet in length and 600 feet in width. This claim runs from the location monument on which this location notice is posted approximately 1,200 feet in a westerly direction to the west end line and approximately 300 feet in an easterly direction to the east end line.

This claim is marked by four (4) monuments, one at each corner of the claim. Additionally, there are two (2) end-line markers on each side of the center of the claim. All markers are 4" x 4" wooden posts that are buried 1.5' in the ground and protrude 4.5' above the ground embossed with the name of the claim and its location in relation to the claim.

The location monument on which this notice is posted is situated within Section 15, Township 4N, Range 13W, Gila-Salt River Meridian, La Paz County Arizona and this claim encompasses portions of the following quarter section (s), Township (s) and Range (s); SE 1/4 of NW 1/4 and SW 1/4 of NW 1/4 of Section 15, T4N, R13W Gila-Salt River Meridian, La Paz County, Arizona.

The locality of this claim with reference to some natural object or permanent monument and additional information (if any) concerning its locality are as follows: NW corner of this claim is 1,320 Feet South and 0 Feet East of the NW corner of Section 15, T4N, R13W.

DATED AND POSTED on the ground this 20th day of December, 2018

Locator of this lode mining claim is:

DEPARTMENT OF LAND TRANSFER INFORMATION, INC.



Steven L. Cyros, President
Authorized Officer for DEPARTMENT OF LAND TRANSFER INFORMATION, INC.

RECEIVED
BLM AZ STATE OFFICE
2019 FEB 20 P 2:00
PHOENIX, ARIZONA

AMC 453822

UNSURVEYED TOWNSHIP 4 NORTH RANGE 13 WEST OF THE GILA AND SALT RIVER MERIDIAN, ARIZONA

PROTRACTION DIAGRAM NO 19 OFFICIALLY FILED 12/07/1959

LA PAZ COUNTY
LAKE HAVASU FIELD OFFICE

T 5N
R 13W R 12W

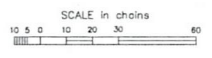
STATUS OF PUBLIC DOMAIN
LAND AND MINERAL TITLES



INDEX TO SEGREGATED TRACTS				
RESURVEY	ORIGINAL SURVEY			
TRACT NO	T	R	SEC	SUBDIVISION

FOR ORDERS AFFECTING DISPOSAL OR USE OF UNIDENTIFIED LANDS WITHDRAWN FOR CLASSIFICATION, MINERALS, WATER AND/OR OTHER PUBLIC PURPOSES, REFER TO INDEX OF MISCELLANEOUS DOCUMENTS.

Grazing Dist No 3
MDS 364 NE
365 NW
366 SE



WARNING STATEMENT
This plot is the Bureau's Record of Title, and should be used only as a graphic display of the township survey data. Records hereon do not reflect title changes which may have been effected by lateral movements of rivers or other bodies of water. Refer to the cadastral surveys for official survey information.

CURRENT TO	LT	OSR Mer
3-28-2016	ACAD	T 4 N R 13 W

AMC453822

LR2K Home

CR-24



LR2000 Internal

CR Geographic Report with Land

[Download User Guide \(pdf\)](#)

Purpose: This report produces a geographic listing of case information based on retrieval by Meridian/Township/Range. This report format will display the case type, case disposition, meridian, township, range, section, survey type, survey number, surface management agency, pending actions, serial number, and total case acres.

To refresh the query, do a **Ctrl-R**. It resets the page and clears any criteria fields that may have entries.



No Results

The specified criteria didn't result in any data. This is often caused by applying filters and/or selection steps that are too restrictive or that contain incorrect values. Please check your analysis filters and selection steps, and try again. The filters or selection steps currently being applied are shown below.

Filters

Disposition is equal to **AUTHORIZED, CANCELLED, EXPIRED, PENDING, REJECTED, RELINQUISHED, WITHDRAWN**
and Meridian Township Range Section is equal to **14 0040N 0130W 015 NW**
and Admin State is equal to **AZ**

[Return - Refresh](#)

TOWNSHIP 04 NORTH RANGE 13 WEST OF THE GILA & SALT RIVER MERIDIAN, ARIZONA

SECS	SUBDIVISION																Acres	Kind of Entry or Purpose	Serial Number or Order Number	Action Date	Remarks		
	NE 1/4				NW 1/4				SW 1/4				SE 1/4									Lots	Other Description
	NE	NW	SW	SE	NE	NW	SW	SE	NE	NW	SW	SE	NE	NW	SW	SE							
For orders affecting disposal or use of unidentified lands withdrawn for classification, minerals, water, and/or other public purposes, and Indian treaties, refer to Index to Miscellaneous Documents																							
9																		ALL LESS LOT 1738;					
10																		ALL LESS LOT 1738;					
11																		ALL;					
12																		ALL;					
14																		ALL LESS LOT 1079;					
15															8331.00	LEASE / OG	A-15315	5/29/1981	EFF 6/1/1981; TERM 6/1/1983; OG SIM SEP 1983;				
16																		ALL;					
17																		ALL;					
18																		ALL;					
19																		ALL;					
20																		ALL;					
21																		ALL;					
22																		ALL LESS LOT 1080 AND LOT 1081;					
28																		ALL;					
29																		ALL;					
30																		ALL;					
32															6943.00	LEASE / OG	A-15316	5/29/1981	EFF 6/1/1981; TERM 6/1/1983; OG SIM SEP 1983;				
															640.00	LEASE / OG	A-15982	6/16/1981	EFF 7/1/1981; TERM 7/1/1983; OG SIM AUG 1984; CASE CLOSED 11/1/1984;				
13																		ALL;					
25																		ALL;					
34																		ALL;					
36															2560.00	LEASE / OG	A-16325	6/20/1981	EFF 7/1/1981; PART REL ALL SEC 36, 6/13/1983; OG SIM AUG 1984; TERM JUL 1985; OG SIM DEC 1985; CASE CLOSED 4/19/1991;				
26																		ALL;					



DEPARTMENT OF LAND TRANSFER INFORMATION

PROTECTING AMERICA'S RESOURCES

TEL 949.361.6618
FAX 949.366.9945

WWW.LANDTRANSFER.US.COM
942 CALLE AMANECER SUITE A
SAN CLEMENTE, CA 92673

February 13, 19

Bureau of Land Management
Arizona State Office
One Central Avenue
Suite 800
Phoenix, AZ 85004-4427

RECEIVED
BLM AZ STATE OFFICE
2019 FEB 20 P 2:00
PHOENIX, ARIZONA

RE: New Location Notices/Unpatented Mining Claims

To Whom It May Concern:

Enclosed, please find a check payable to Department of the Interior/BLM for payment in the amount of **\$212.00** for new location notices for unpatented mining claims

Should you need any additional information, please do not hesitate to call on me.

Warmest Regards,

Recording Department
949.361.6618

AMC453822



Department of Land Transfer
942 Calle Amanecer
Bldg. B / MS 548
San Clemente, CA 92673

RECEIVED
BLM AZ STATE OFFICE

2019 FEB 20 P 2:00

PHOENIX, ARIZONA



www.paypal.com



02/15/2019
From 92673
0 lbs 3 ozs
Zone 4

US POSTAGE PAID
Pitney Bowes
ComBasPrice
NO SURCHARGE
024P0007617895



USPS FIRST-CLASS™ PKG

Department of Land Transfer Information,
942 Calle Amanecer, Suite A
San Clemente CA 92673

0000

C041

AZ BLM STATE OFFICE
1 N Central Ave Ste 800
Phoenix AZ 85004-4427

USPS TRACKING #



9400 1096 9993 9717 0192 41

Department of Land Transfer
942 Calle Amanecer
Bldg. B / MS 548
San Clemente, CA 92673